

















## Zoning: Alta, Utah



### Legend

 Town Boundary	<b>Roads</b>
<b>Zoning</b>	<b>by surface type</b>
 FR-50	 Unpaved/Unplowed
 FR-20	 Paved/Plowed
 FR-1	 UABPOZ
 FR-0.5	 Lifts
 PE-0.5	 Structure
 FM-20	 Creek
 FM-10	 Lake
 BF-10	

This map shows the zoning areas and districts for the Town of Alta (ToA). Zoning data was developed from numerous sources, many of which are spatially inaccurate.

Therefore, this map should be used for general planning purposes only. Data pertaining to the town boundary and UABPOZ was developed by the ToA.

Data pertaining to hydrology, roads, structures, and ski lifts was acquired from the Automated Geographic Reference Center (AGRC).

0 750 1,500 3,000 4,500 Feet

1 inch = 1,500 feet

**FORSYGREN**  
Associates Inc.

USGS The National Map: National Boundaries Dataset, 3DEP Elevation Program, Geographic Names Information System, National Hydrography Dataset, National Land Cover Database, National Structures Dataset, and National Transportation Dataset; USGS Global Ecosystems; U.S. Census Bureau TIGER/Line data; USFS Road Data; Natural Earth Data; U.S. Department of State Humanitarian Information Unit; and NOAA National Centers for Environmental Information, U.S. Coastal Relief Model. Data refreshed May, 2020.